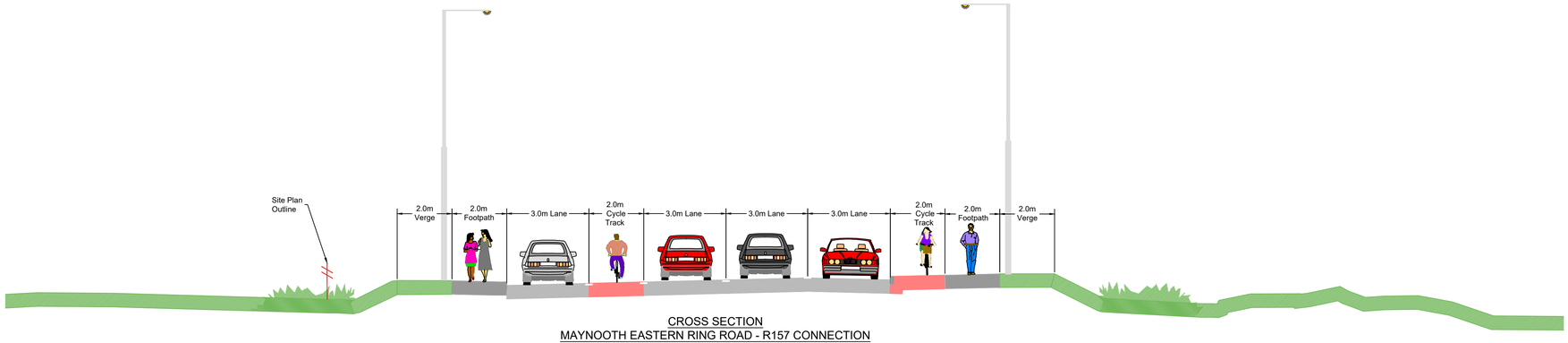

CROSS SECTION
MAYNOOTH EASTERN RING ROAD - R157 CONNECTION
Ch0+150

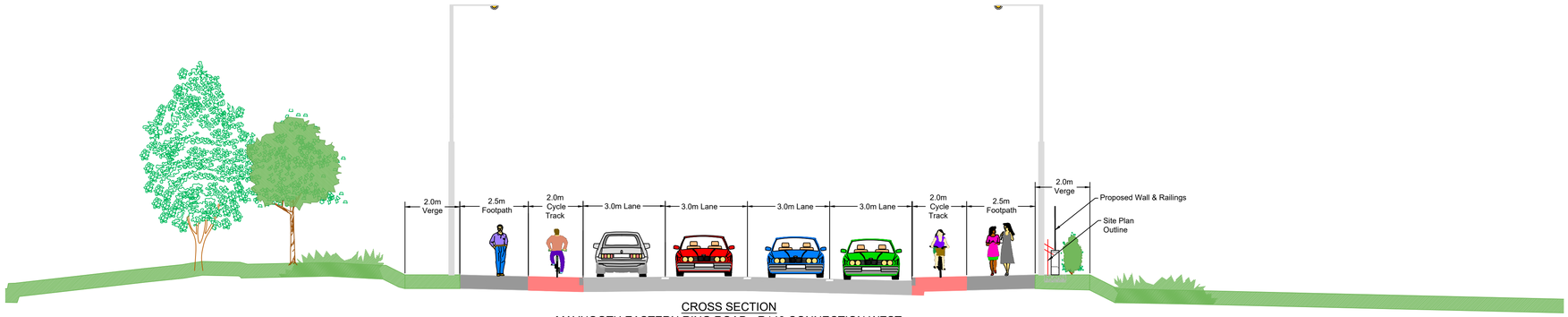

CROSS SECTION
MAYNOOTH EASTERN RING ROAD - R148 CONNECTION WEST
Ch0+120

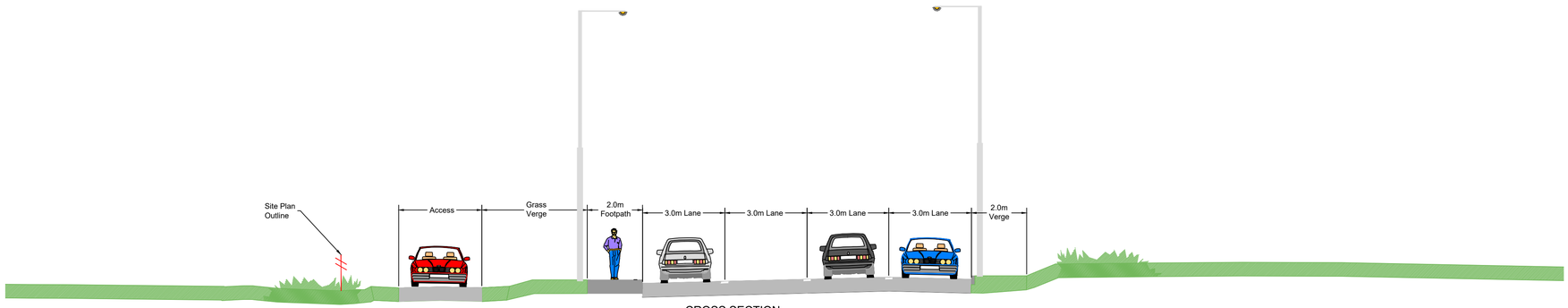

CROSS SECTION
MAYNOOTH EASTERN RING ROAD - R148 CONNECTION EAST
Ch0+075

Roads Transportation and Public Safety Dept.
Roads Design Office

Director of Services - Mr Niall Morrissey
Senior Engineer - Mr. John Coppinger, BE, C Eng. MIEI.

Kildare County Council, Comhairle Chontae Cill Dara
Áras Chill Dara, Devoy Park, Naas, Co.Kildare
T:+353-45-980424 F:+353-45-980420 E: roads@kildarecoco.ie

No.	Revision	Date	By	Chk'd	App'd
P01	Issued For Approval	29/03/2019	PC	IF	SMG
P02	Issued For Approval	29/04/2019	PC	IF	SMG

ROD ROUGHAN & O'DONOVAN
Consulting Engineers
Civil - Structural - Transportation - Environmental

Arena House, Arena Road, Sandyford, Dublin 18, Ireland
t +353 (0) 1 294 0800
f +353 (0) 1 294 0820
www.rod.ie

Drawn	Designed	Checked	Approved	Suitability Code - Description
PC	IF	SMG	MK	S2 - Information/Planning

Project Stage	Part 8 Planning
Project Title	Maynooth Eastern Ring Road
Drawing Title	Proposed Route Cross Sections Sheet 2 of 3
Drawing Number	Project | Originator | Volume | Location | Type | Role | Number: MERR - ROD - LSI - SW_AE - DE - CH - 40302
Scale (A1)	1:50
Date:	May 2019
Job No:	18.109
Rev:	P02

Ordnance Survey Ireland Licence No EN 0006518
© Ordnance Survey Ireland/Government of Ireland.

10 May 2019 12:13:56

J:\2018\18109\18109-02_WIP\08 MODELS\01 CAD\01 DWG\01 STG 1\PART 8\MERR-ROD-LSI-SW_AE-DE-CH-40301 -303 (CROSS SECTIONS).DWG

DO NOT SCALE USE FIGURED DIMENSIONS ONLY